

RE: FOI request – Data related to Vancouver Police Calls for Service

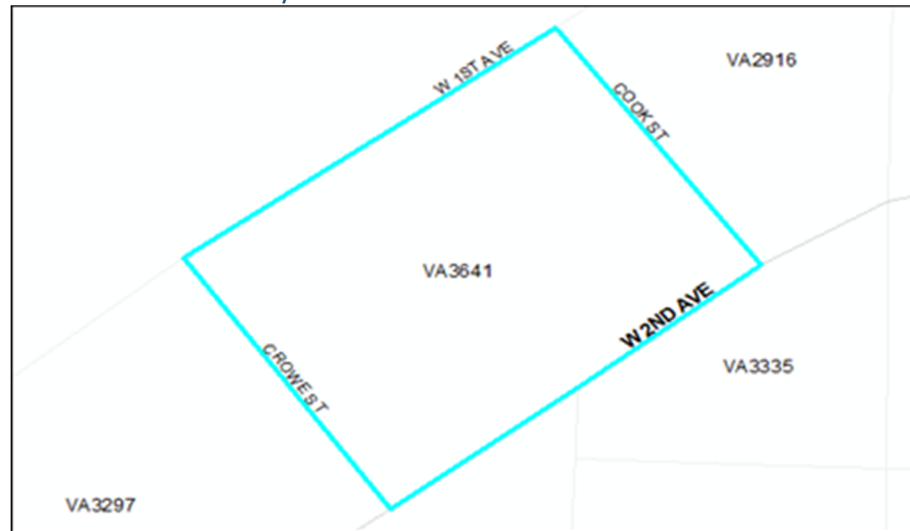
215 West 2nd Ave and a 1 block radius

- April 2011 - April 2013 - # of Service calls and top 5 call types
- April 2013-April 2015 - # of Service calls and top 5 call types

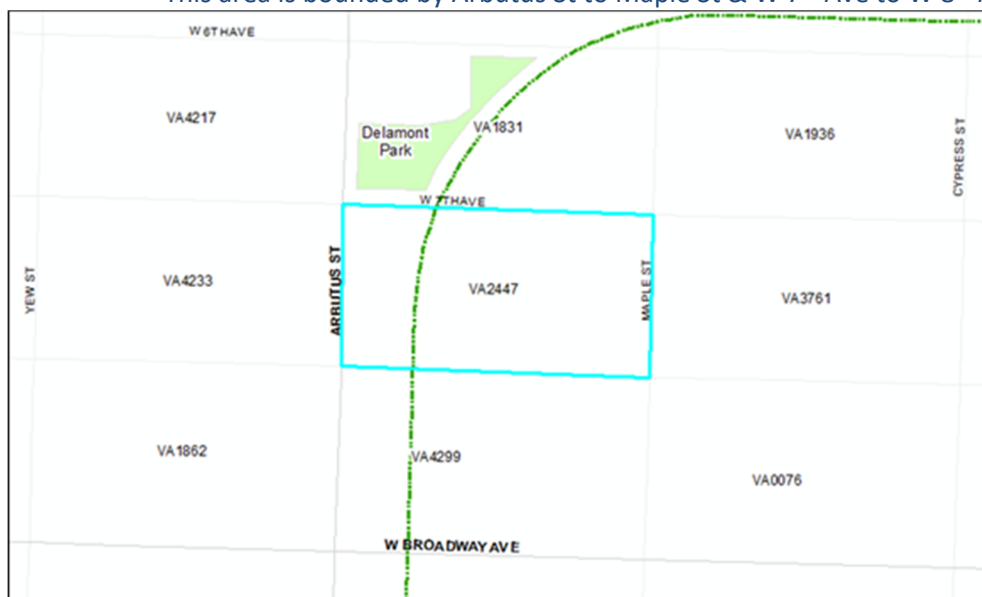
2086 - 2098 West 7th & 1 Block Radius

- May 2020 - May 2022 - # of Service calls and top 5 call types.

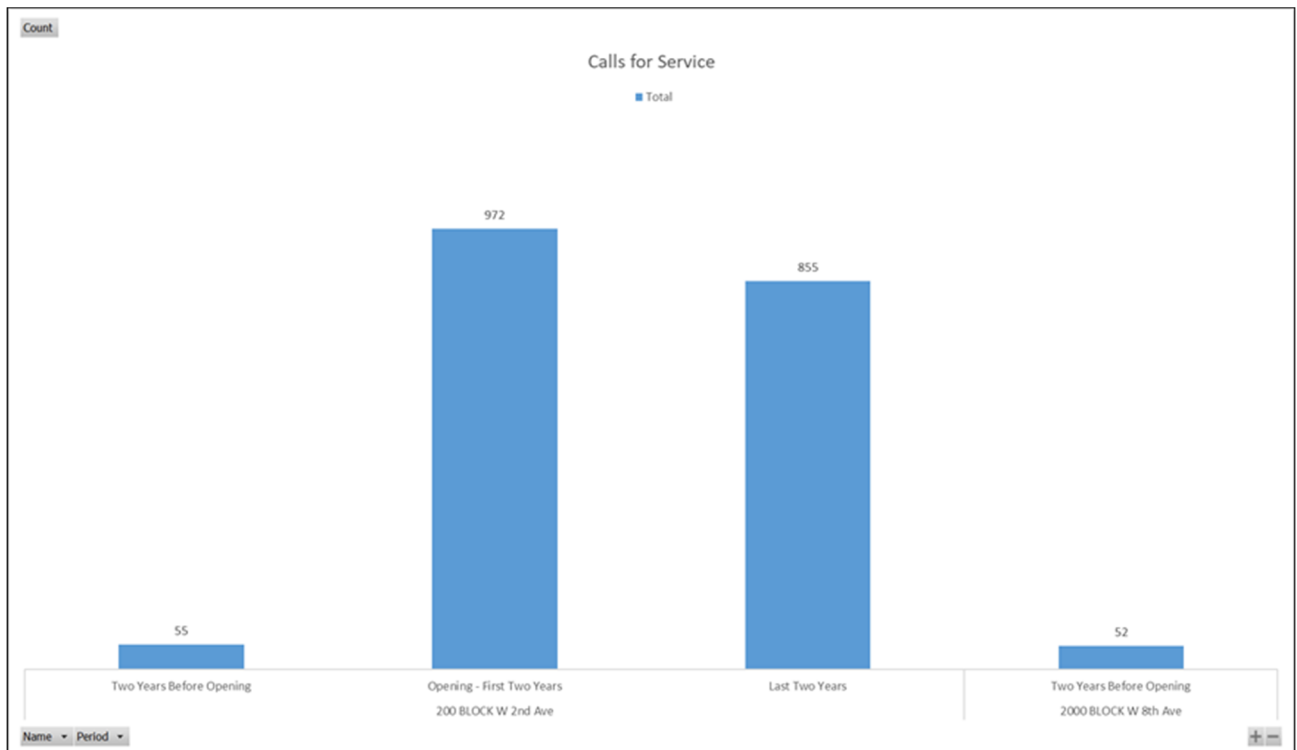
- All Calls for Service (CFS) were examined for,
 - The 200 BLOCK W 2nd Ave
 - This area is bounded by Crowe St to Cook St & W 1st Ave to W 2nd Ave



- The 2000 BLOCK W 8th Ave
 - This area is bounded by Arbutus St to Maple St & W 7th Ave to W 8th Ave



- Data is presented 'as is' and is subject to further change/revision
- The queried CFS data is captured in two year ranges,
 - Two years prior to the opening of the Marguerite Ford Apartments at 215/219 W 2nd Ave (2011 and 2012)
 - The first two years of opening the Marguerite Ford Apartments (2013 and 2014)
 - And the last two full years at the Marguerite Ford Apartments (2020 and 2021)
 - Also shown is two years at the 2000 BLOCK W 8th Ave to present the current call load for that block (May 2020 to May 2022)
- Below are the supporting graphs and a table showing the Top 5 Calls for Service for each respective location,



Count of fin_case_type_trans

Calls for Service - In Two Year Increments

Name ▾

■ 200 BLOCK W 2nd Ave ■ 2000 BLOCK W 8th Ave

